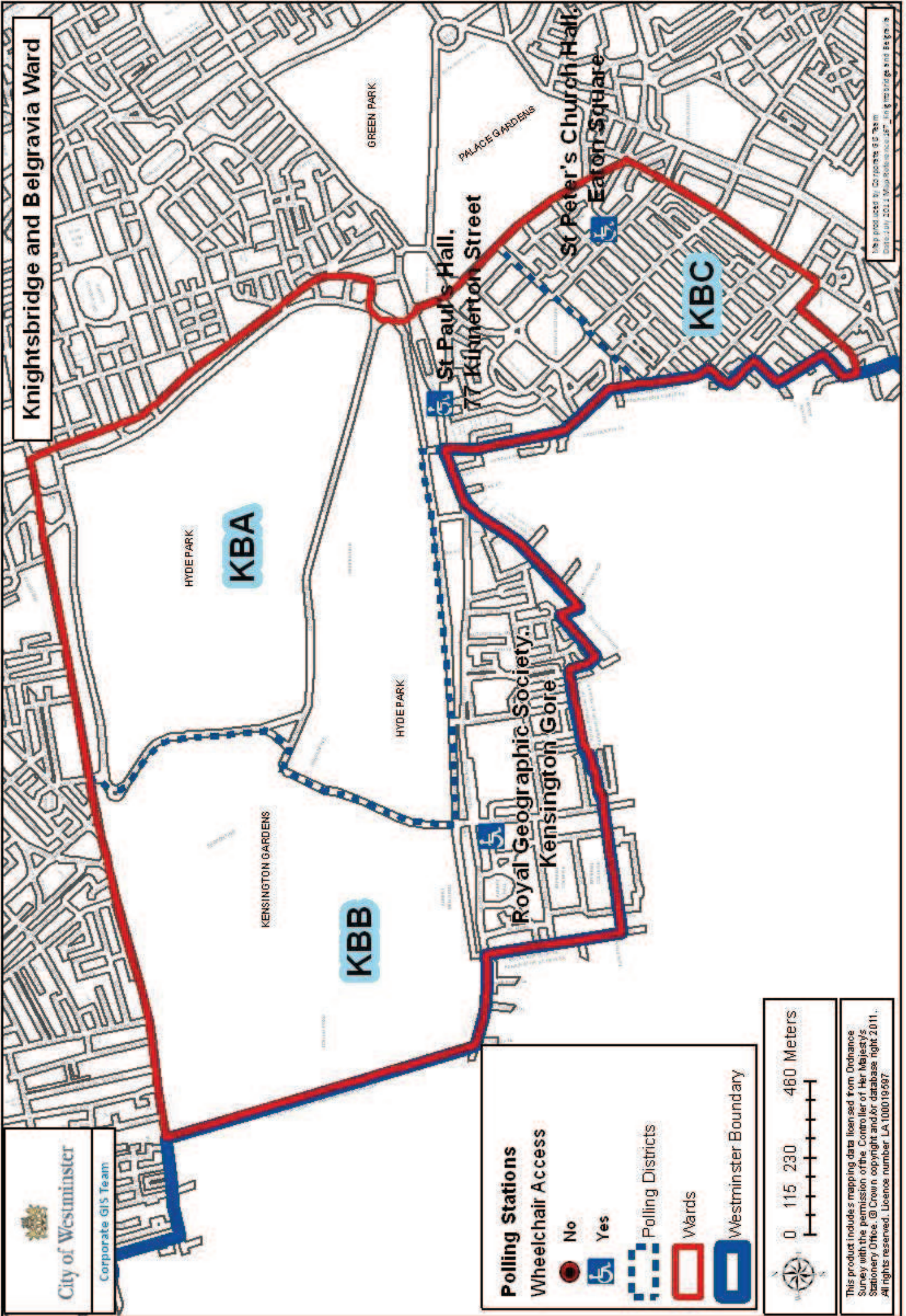







Knightsbridge and Belgravia Ward







City of Westminster

 Corporate GIS Team

Polling Stations
 Wheelchair Access
 No  Yes 
 Polling Districts 
 Wards 
 Westminster Boundary 



 0 115 230 460 Meters
 

This product includes mapping data licensed from Ordnance Survey with the permission of the Controller of Her Majesty's Stationery Office. © Crown copyright and/or database right 2011. All rights reserved. Licence number LA 100019597.

Map produced by Corporate GIS Team
 Date: July 2011 Map Reference: 157. In 8 pages and 84 pages